












Laramie Foothills
Mountains to Plains Project

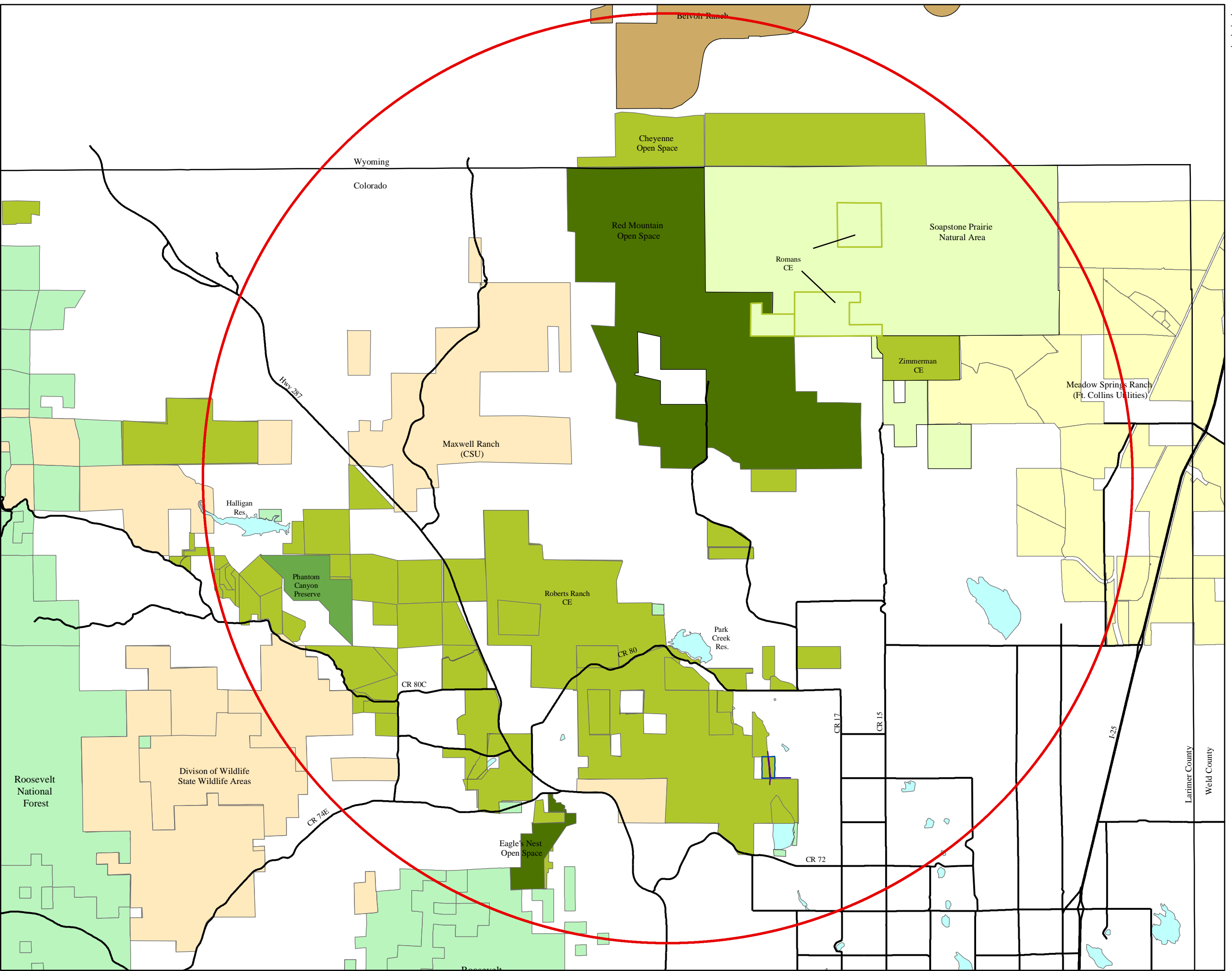
 Laramie Foothills Mountains to Plains
Project Area

Land Status

-  Conservation Easements (various agencies)
-  City of Fort Collins Natural Areas
-  Larimer County Open Spaces
-  The Nature Conservancy
-  City of Cheyenne
-  State Lands
-  Federal Lands
-  Fort Collins Utilities
-  Right of First Refusal (Ft. Collins)

Other Features

-  City Limits
-  Major Roads
-  Lakes & Ponds



The information on this map is not intended for appraisal, engineering, legal or other purposes. Larimer County makes no guarantee as to the accuracy or usefulness of this spatial information. All data contained on this map has known limitations dependent upon source, collection methods, scale and other factors.

